

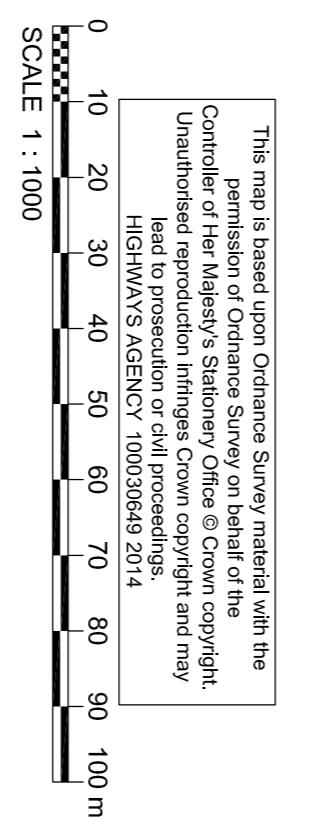


**NOTES:**  
1. All dimensions in metres unless stated otherwise.

**KEY:**  
 Retaining Wall  
 Extents of works

SAFETY, HEALTH AND ENVIRONMENTAL INFORMATION	
In addition to the hazards/risks normally associated with the types of work detailed on this drawing, note the following:	
<b>CONSTRUCTION</b>	
1.	New confined space (Asphyxiation/entrapment).
2.	Risk of instability of existing embankment.
3.	Excessive rainwater/flooding.
4.	Use of cranes/working over traffic.
5.	Working at height.
6.	Risk of damage, disruption, injury, death from contact with underground services.
7.	Diverted 11kV high voltage cables in island of roundabout at J28.
<b>MAINTENANCE / CLEANING</b>	
- As above	
<b>DECOMMISSIONING / DEMOLITION</b>	
- As above	

It is stated that all works will be carried out by a competent contractor working, where appropriate, to an approved method statement.



This map is based upon Ordnance Survey material with the permission of Ordnance Survey on behalf of the Controller of Her Majesty's Stationery Office © Crown Copyright. Unauthorised reproduction (including Crown copyright and may HIGHWAYS AGENCY 100030649 2014

**JACOBS**  
 100 SERIES  
 GENERAL ARRANGEMENT  
 PLAN 1 OF 1

**HIGHWAYS AGENCY**

**JACOBS**  
 100 SERIES  
 GENERAL ARRANGEMENT  
 PLAN 1 OF 1

Project: M62 JUNCTION 28 IMPROVEMENTS

Client: HIGHWAYS AGENCY

Scale: 1:1000 @ A1

Client no.: B2005501

Drawing number: B2005501/J28/100/001

Revision: 1

FOR CONSTRUCTION  
DO NOT SCALE